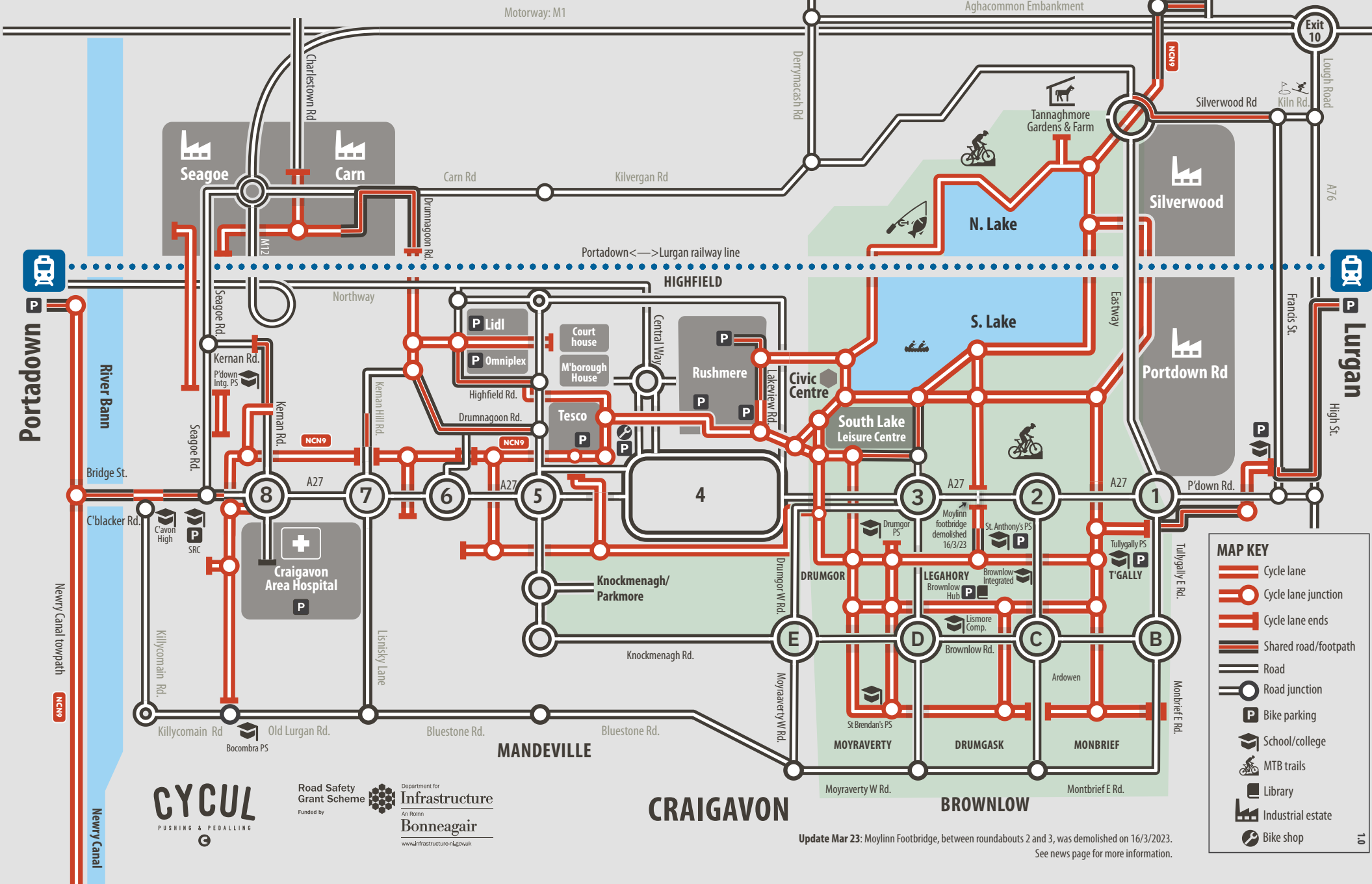









# BLACKPATHS

This **network map** is intended to help users navigate the Black Paths (Craigavon) and use them more effectively on wheels & on foot. **It is not to scale and not in proportion.** Parts of the network shares space with cars and pedestrians. Road surfaces vary throughout. For more information visit [www.blackpaths.org](http://www.blackpaths.org)



**MAP KEY**

-  Cycle lane
-  Cycle lane junction
-  Cycle lane ends
-  Shared road/footpath
-  Road
-  Road junction
-  Bike parking
-  School/college
-  MTB trails
-  Library
-  Industrial estate
-  Bike shop

**Update Mar 23:** Moylinn Footbridge, between roundabouts 2 and 3, was demolished on 16/3/2023. See news page for more information.

